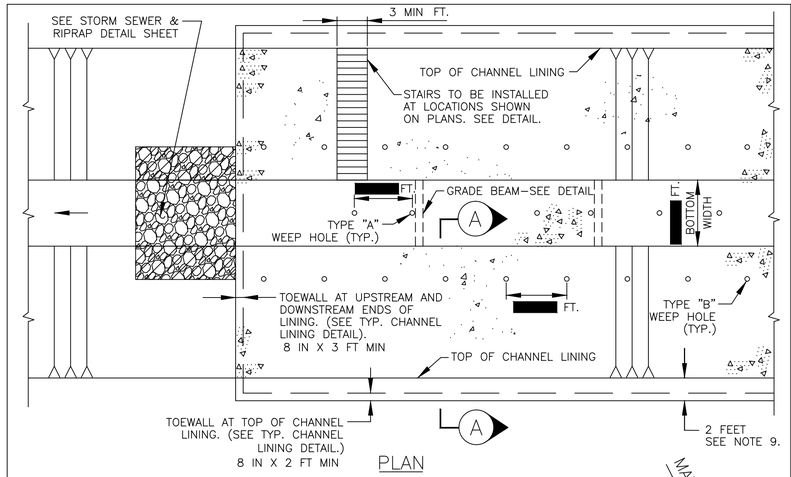

PLAN

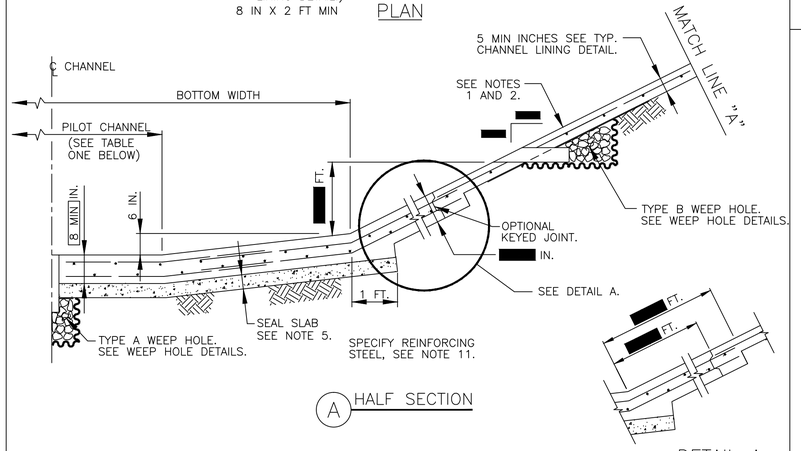

A HALF SECTION

DETAIL A

TYPICAL TRAPEZOIDAL CHANNEL LINING

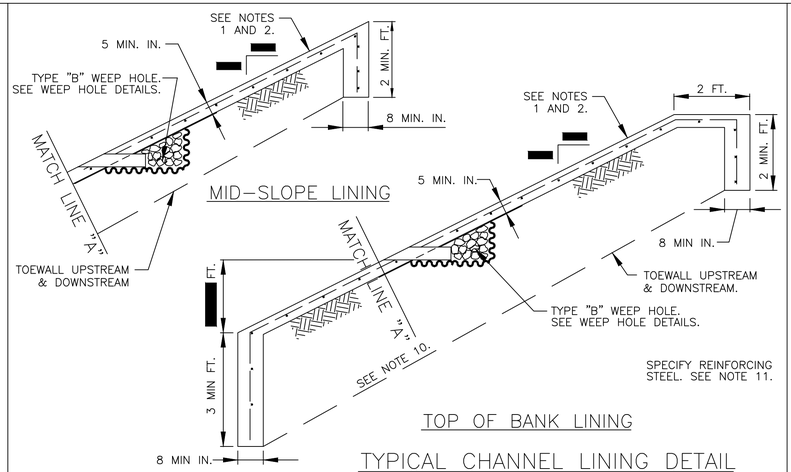

TOP OF BANK LINING

TYPICAL CHANNEL LINING DETAIL

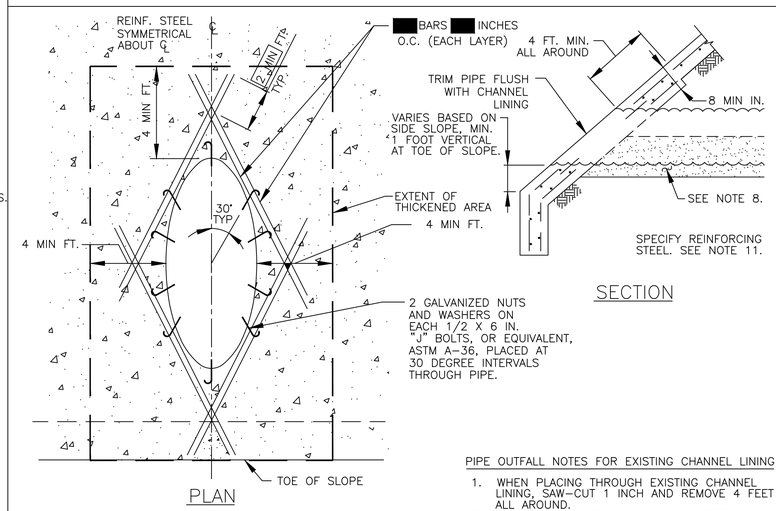

SECTION

PLAN

SPECIFY REINFORCING STEEL. SEE NOTE 11.

PIPE OUTFALL DETAILS

(FOR OUTFALLS 24–42 INCH DIA.)

PIPE OUTFALL NOTES FOR EXISTING CHANNEL LINING

1. WHEN PLACING THROUGH EXISTING CHANNEL LINING, SAW–CUT 1 INCH AND REMOVE 4 FEET ALL AROUND.
2. EXPOSE A MIN. OF 18 INCHES OF STEEL.

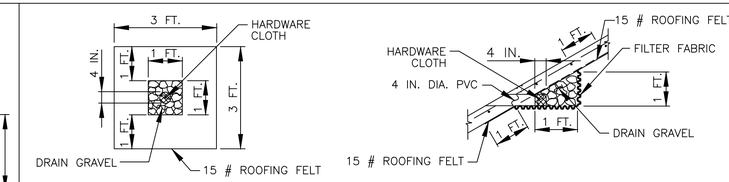

PLAN

SECTION

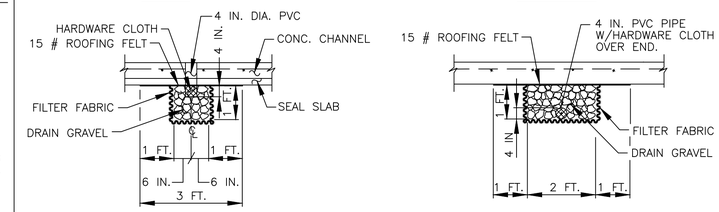

SECTION

TYPE "A" WEEP HOLE

SECTION

TYPE "B" WEEP HOLE

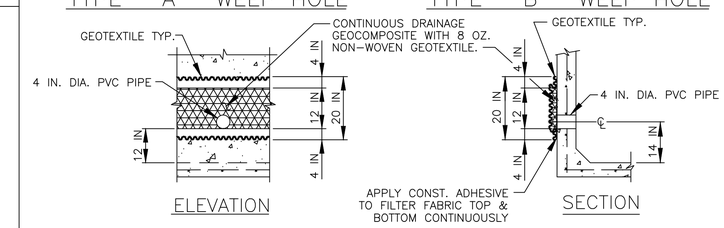

ELEVATION

SECTION

TYPE "C" WEEP HOLE

WEEP HOLE NOTES:

1. MATERIALS:
   a. PIPE: 4 INCH DIA. SCH. 40 PVC
   b. DRAIN GRAVEL:

SIEVE SIZE	% FINER
1 IN	100
3/4 IN	70 – 100
3/8 IN	20 – 90
NO. 4	0 – 60
NO. 8	0

   c. HARDWARE CLOTH: MIN. OPEN 1/8 IN, MAX. OPEN 1/4 IN
   d. FILTER FABRIC: NON–WOVEN GEOTEXTILE

MIN. AOS	SIEVE NO.	100 MIN
MAX. AOS	SIEVE NO.	70 MAX
WEIGHT	OZ/SY	6 OZ. MIN

2. CUT WEEP HOLE PIPE FLUSH WITH CONCRETE SURFACE.
3. TYPE "A" AND "C" WEEP HOLES FOR TYPICAL RECTANGULAR CONCRETE CHANNEL LINING. TO BE STAGGERED.

WEEP HOLE DETAILS

GENERAL NOTES:

1. STRUCTURAL CONCRETE FOR CONCRETE CHANNEL LINING AND NONSTRUCTURAL CONCRETE FOR SEAL SLAB SHALL BE IN ACCORDANCE WITH SPECIFICATION SECTION NO. 03310–CONCRETE.
2. REINFORCING STEEL SHALL BE IN ACCORDANCE WITH SPECIFICATION SECTION NO. 03310–CONCRETE.
3. EXCAVATION AND BACKFILL FOR CONCRETE CHANNEL LINING SHALL BE IN ACCORDANCE WITH SPECIFICATION SECTION NO. 02316–STRUCTURAL EXCAVATING AND BACKFILLLING.
4. RIPRAP SHALL BE IN ACCORDANCE WITH SPECIFICATION SECTION NO. 02378–RIPRAP AND GRANULAR FILL.
5. A NON–REINFORCED 4 INCH MINIMUM NONSTRUCTURAL CONCRETE SEAL SLAB WILL BE REQUIRED BENEATH THE BOTTOM OF CONCRETE CHANNELS.
6. STRUCTURAL CONCRETE GRADE BEAMS SHALL BE INSTALLED TRANSVERSLEY AT 20 FOOT MAX. CENTERS ON CONCRETE LINED CHANNELS WITH BOTTOM WIDTHS EQUAL TO OR GREATER THAN 20 FEET.
7. JOINTS:
   A PLACE CONSTRUCTION AND/OR EXPANSION JOINT IN CONCRETE LOW–FLOW AND TRAPEZOIDAL BOTTOM SECTIONS AT 20 FOOT MIN., 60 FOOT MAX. SPACING CONTINUOUSLY THROUGH CHANNEL LINING.
   B. PLACE CONTROL JOINT ON SLOPES AT 20 FOOT SPACING.
8. CEMENT STABILIZED SAND SHALL BE PROVIDED AND PLACED IN ACCORDANCE WITH SPECIFICATION SECTION NO. 02321–CEMENT STABILIZED SAND.
9. DELETE 2 FT FLAT EDGE WHEN LINING IS BELOW TOP OF BANK. SEE MID–SLOPE LINING DETAIL.
10. UPSTREAM AND DOWNSTREAM TOE WALL 3 FOOT MIN. DEPTH AT BOTTOM OF SLOPE AND 8 INCHES THIICK.
11. #4 AT 12 INCH O.C. MINIMUM OR EQUIVALENT WELDED WIRE FABRIC.

THIS DETAIL SHEET HAS BEEN PREPARED FOR USE ON HCFCD PROJECTS OR PROJECTS TO BE MAINTAINED BY THE HCFCD WHEN COMPLETED BY OTHERS. AN ENGINEER WHO INCORPORATES THE DETAILS ON THIS SHEET BECOMES RESPONSIBLE FOR ITS USE IN THE END PRODUCT IN ACCORDANCE WITH RULE §137.33 (b) AND (c) OF THE TEXAS STATE BOARD OF REGISTRATION FOR PROFESSIONAL ENGINEERS.

P.E. SEAL AND SIGNATUARE

TABLE ONE	
BOTTOM WIDTH	PILOT CHANNEL WIDTH
BW < 12 FT	FLAT BOTTOM
BW = 12 FT – 20 FT	6 FT
BW > 20 FT	8 FT

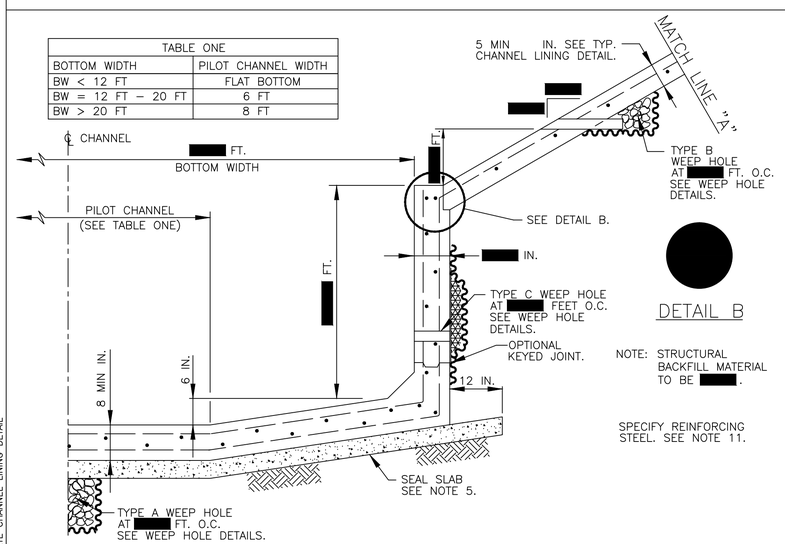

TYPICAL RECTANGULAR CONCRETE CHANNEL LINING HALF SECTION

DETAIL B

NOTE: STRUCTURAL BACKFILL MATERIAL TO BE .

SPECIFY REINFORCING STEEL. SEE NOTE 11.

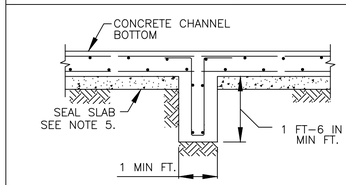

SPECIFY REINFORCING STEEL. SEE NOTE 11.

GRADE BEAM DETAIL

(SEE NOTE 6)

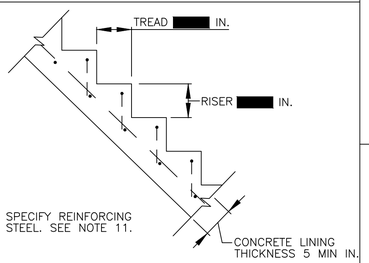

STAIR DETAIL

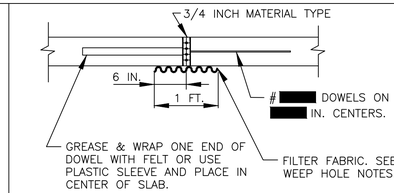

EXPANSION JOINT

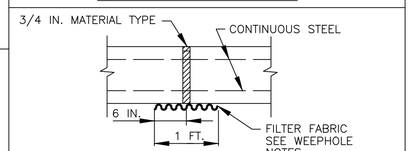

CONSTRUCTION JOINT

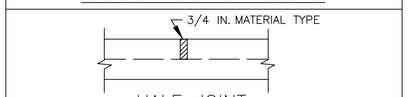

HALF JOINT

(SLOPES ONLY)

CONTROL JOINT

REV	DESCRIPTION	DATE	APPR

CONCRETE CHANNEL LINING DETAILS

PREPARED: CHECKED: APPROVED:

Harris County Flood Control District
9900 Northwest Freeway
Houston, Texas 77092

DATE: 08–31–05
SCALE: NTS

SHEET NUMBER
OF

STD\CONCRETE CHANNEL LINING DETAIL

COT STM–28